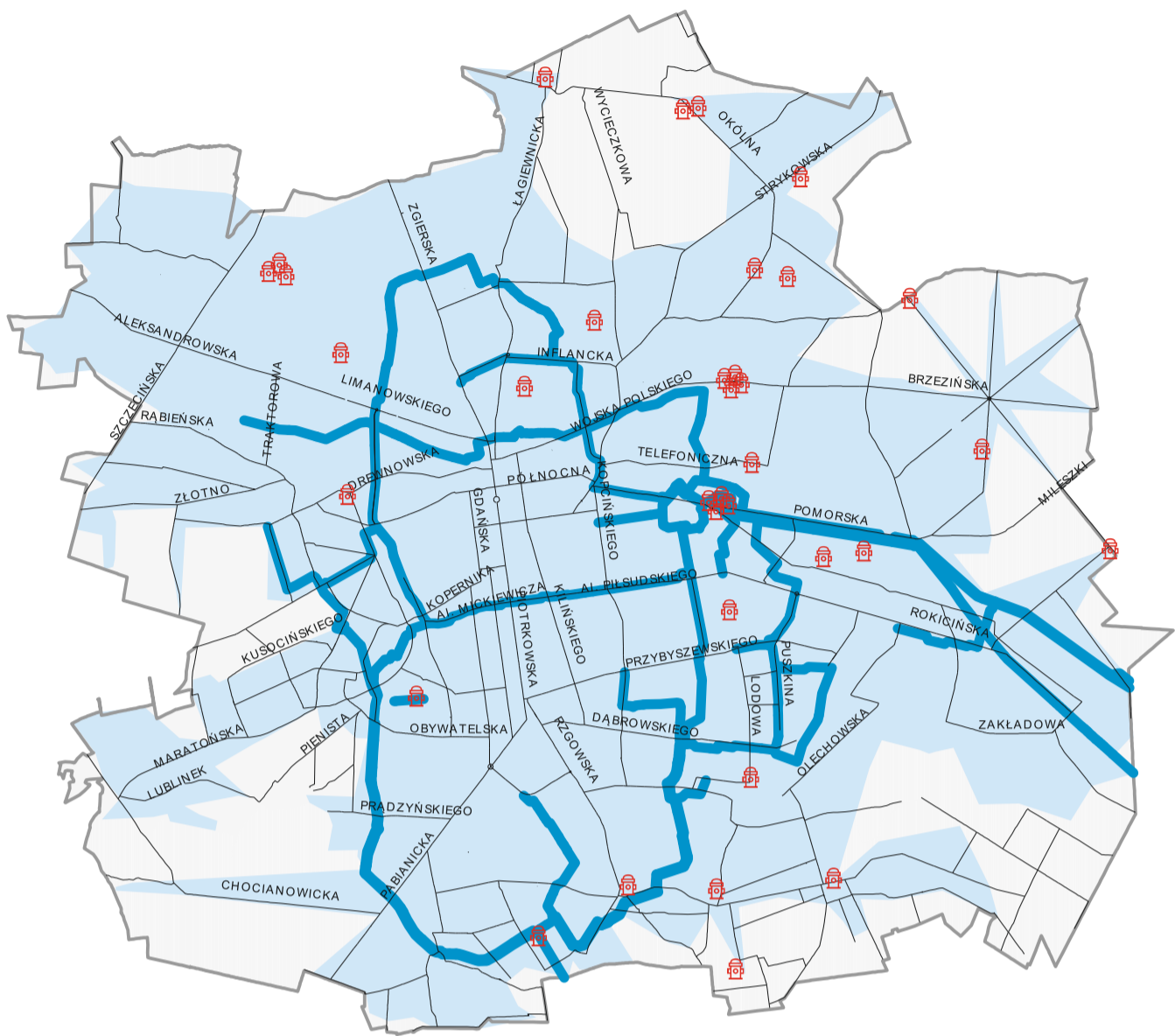


# Utility infrastructure

1. WATER SUPPLY NETWORK



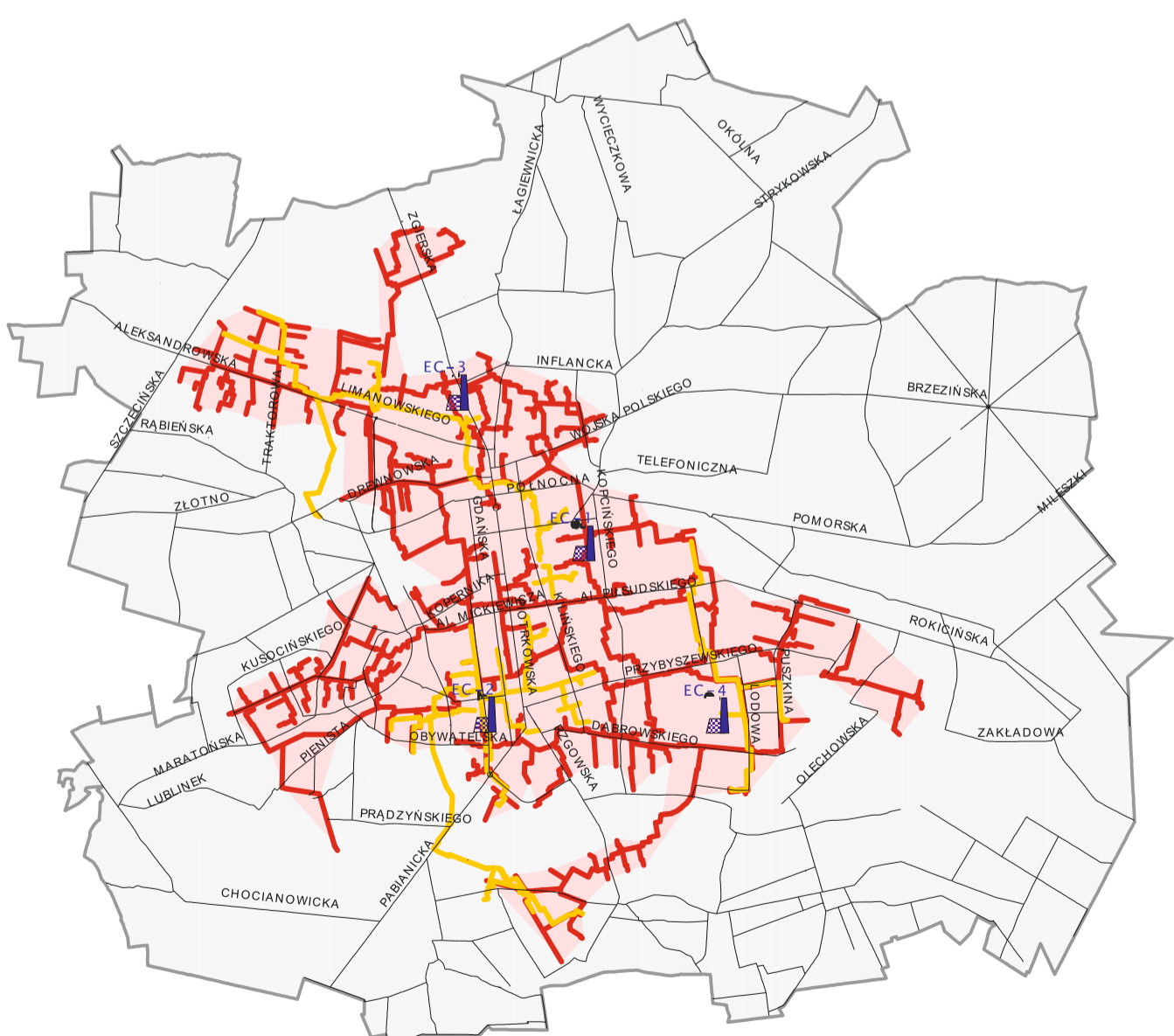
- streets
- pumping stations
- pipe-line with an average diameter of 800 mm
- water supply network range
- city boundaries

2. SEWERAGE NETWORK



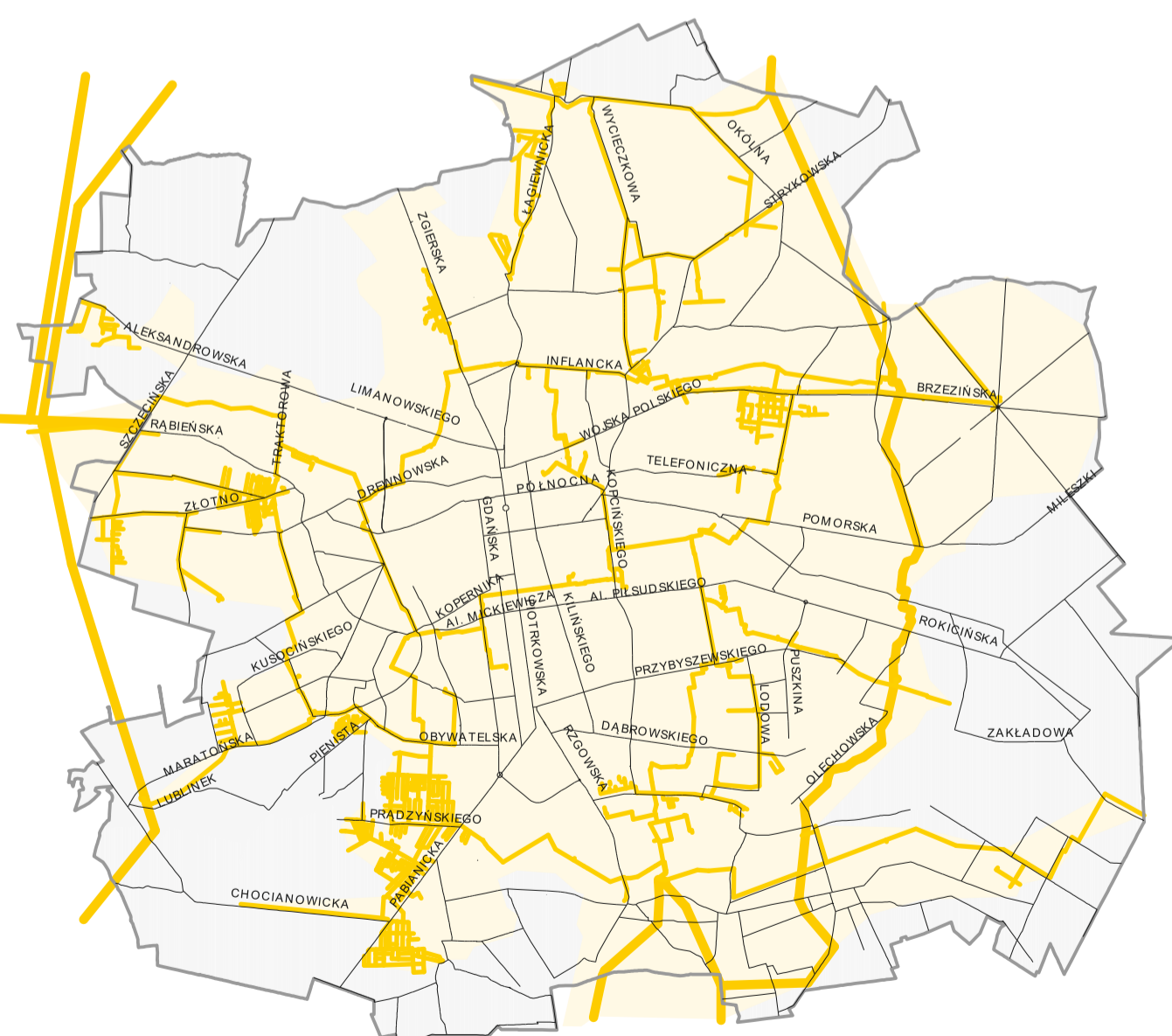
- streets
- intercepting sewers
- sewerage network range
- city boundaries
- municipal sewage treatment plant

3. HEATING DISTRIBUTION NETWORK



- streets
- steam pipeline
- hot water pipeline
- heating distribution network range
- city boundaries
- thermal-electric power station

4. GAS SUPPLY NETWORK



- streets
- medium-pressure gas pipelines
- high-pressure gas pipelines
- gas supply network range
- city boundaries